

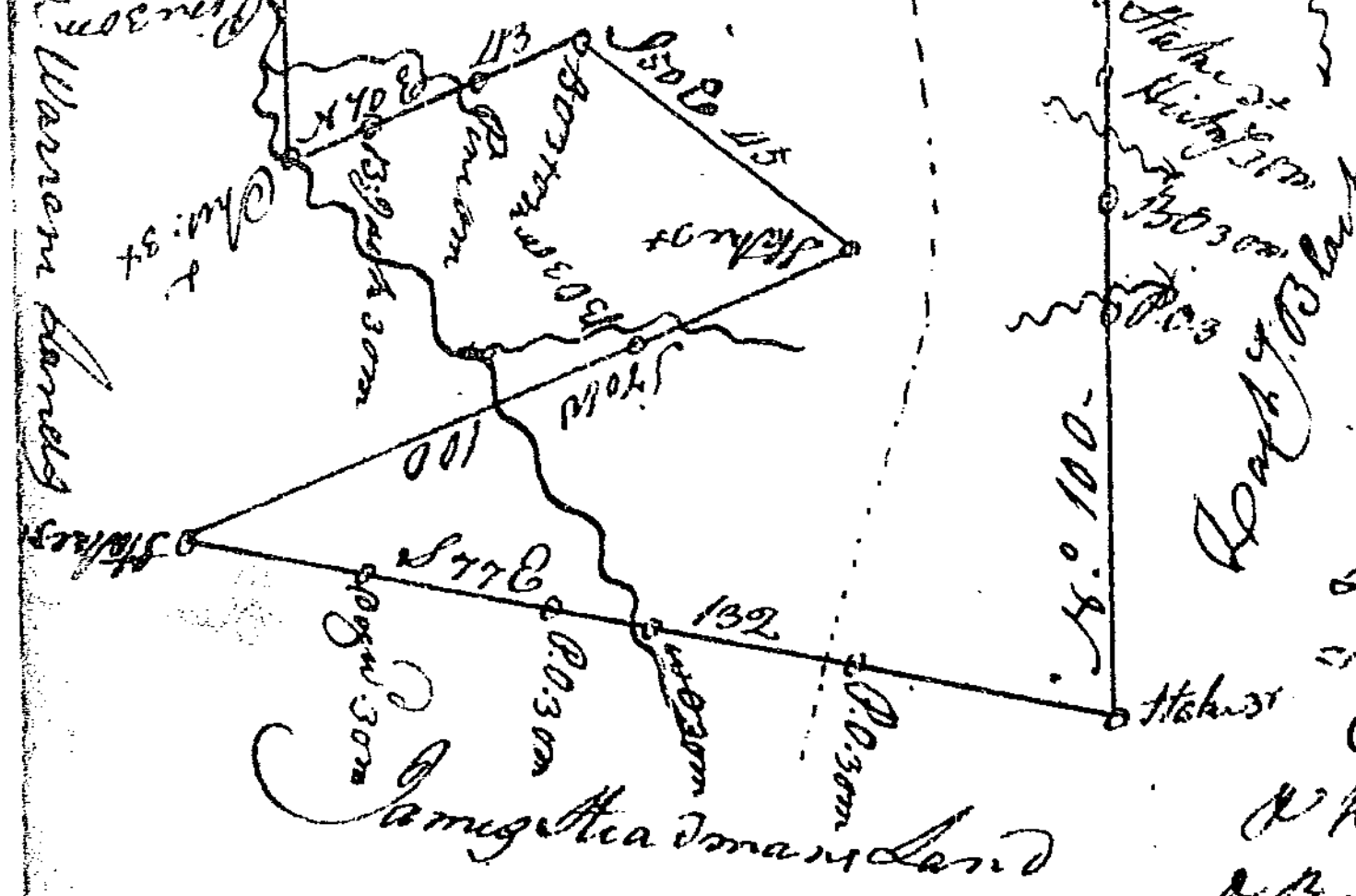

S. Carolina Pursuant to a Warrant from John Thomas Esqr. Co. Dated the 26. Jany. 1787. I have admeasured & laid out unto Thos. Sabb a tract of 2096 Acres of Land Situate in 96 District Spartanburgh County on Horse & Tosh Creeks bordering on No. Carolina & hath such Shape Marks butting & Bounding as the above Plat Represents.

Surveyed the 17. Feby. 1787 Jesse Connell D.S.

Recorded 3rd April 1787.

Del.d Richard Lee

State of So. Carolina

Pursuant to a Warrant from John Thomas Esqr. Comm. Locn. No. 1 Saluda Fred. Boozers land Dated 15. Novr. 1786 I have admeasured & laid out unto John Copprock a tract of 130 Acres of Land Situate On the Waters of bush River a branch of Saluda

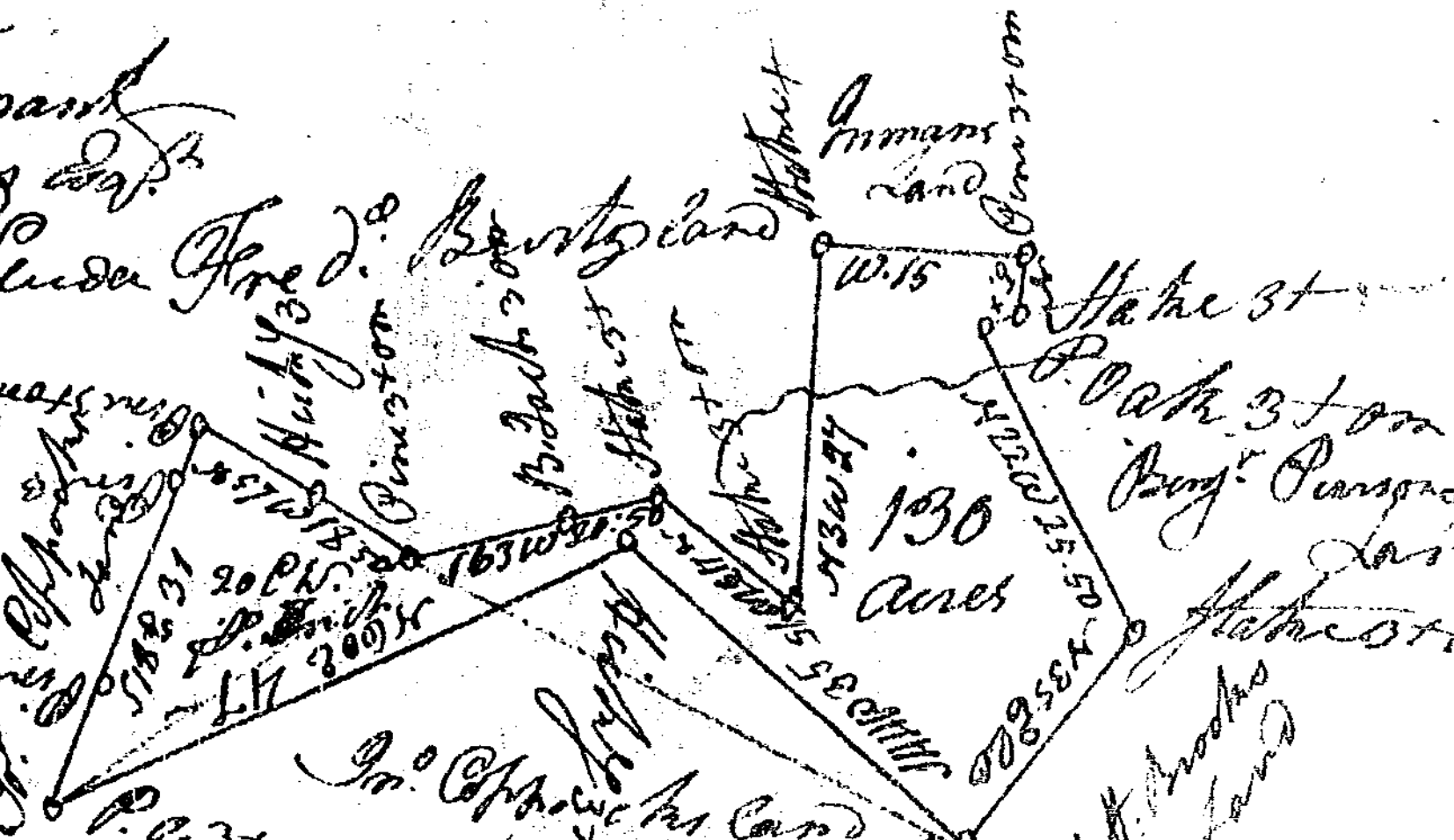

and hath such Shape Marks Buttings & Boundings as the above Plat Represents Surveyed 21st Decr. 1786

Thos. E. H. Waters D.S.

Recorded 4th April 1787

Del.d Aaron Copprock